



# TOWN COUNCIL – AGENDA REQUEST FORM

THIS FORM WILL BECOME PART OF THE BACKGROUND INFORMATION USED BY THE COUNCIL AND PUBLIC

Please submit Agenda Request Form, **including back up information**, 8 days prior to the requested meeting date. **Public Hearing requests must be submitted 20 days prior to requested meeting date to meet publication deadlines** (exceptions may be authorized by the Town Manager, Chairman/Vice Chair).

## MEETING INFORMATION

Date Submitted: July 10, 2020

Date of Meeting: July 23, 2020

Submitted by: Town Manager Eileen Cabanel

Department:

Time Required: 10 minutes

Speakers:

Background Info. Supplied: Yes:  No:

## CATEGORY OF BUSINESS (PLEASE PLACE AN "X" IN THE APPROPRIATE BOX)

Appointment:	<input type="checkbox"/>	Recognition/Resignation/Retirement:	<input type="checkbox"/>
<b>Public Hearing:</b>	<input type="checkbox"/>	Old Business:	<input type="checkbox"/>
New Business:	<input checked="" type="checkbox"/>	Consent Agenda:	<input type="checkbox"/>
Nonpublic:	<input type="checkbox"/>	Other:	<input type="checkbox"/>

## TITLE OF ITEM

Consideration of Changes to Chapter 183, Vehicles and Traffic, of the Merrimack Town Code [First Reading]

## DESCRIPTION OF ITEM

The Town Council to consider the recommended changes to Chapter 183, Vehicles and Traffic, to revise the wording on Hadley Road to prohibit vehicles from parking on Hadley Road during school hours (7:00 AM to 4:00 PM) on school days.

## REFERENCE (IF KNOWN)

RSA:		Warrant Article:	
Charter Article:	V	Town Meeting:	
Other:		N/A	

## EQUIPMENT REQUIRED (PLEASE PLACE AN "X" IN THE APPROPRIATE BOX)

Projector:	<input type="checkbox"/>	Grant Requirements:	<input type="checkbox"/>
Easel:	<input type="checkbox"/>	Joint Meeting:	<input type="checkbox"/>
Special Seating:	<input type="checkbox"/>	Other:	<input type="checkbox"/>
Laptop:	<input type="checkbox"/>	None:	<input type="checkbox"/>

## CONTACT INFORMATION

Name:	<u>Eileen Cabanel</u>	Address:	<u>6 Baboosic Lake Road</u>
Phone Number:	<u>424-2331</u>	Email Address:	<u>ecabanel@merrimacknh.gov</u>

## APPROVAL

**§ 183-36. Schedule IX: Parking Prohibited at All Times.**

In accordance with the provisions of § 183-19, no person shall park a vehicle at any time upon any of the following described streets or parts of streets:

Name of Street	Side	Location	Action Date
Baboosic Lake Road	Both	From Daniel Webster Highway to the west side of F.E. Everett Turnpike overpass (except for vehicles used for attending funerals and weddings parked on the south side from McElwain Street to the Merrimack Middle School)	
Bishop Street	Both	From McElwain Street west to School Street during school hours (7:00 a.m. to 4:00 p.m.) on school days	Added by BOS 2/16/95
Columbia Circle	Both	Entire length	Added by BOS 1/17/02
Daniel Webster Highway	Both	From Greeley Street to Bedford Road	
Hadley Road	<del>South</del> <u>Both</u>	<del>South entrance of Hadley Road, on the south side of the street, for a distance of 400 feet</del> <u>Entire Length, during school hours (7:00 a.m. to 4:00 p.m.)</u>	<del>Added by BOS 6/15/00</del> <u>Amended by TC ??/??/????</u>
Island Drive	North	From Daniel Webster Drive east for 845 feet	
Island Drive	South	From Daniel Webster Drive east for 830 feet	
Loop Road	East	300 feet from the south entrance off of Daniel Webster Highway	Added by BOS 1/4/96
Loop Road	West	Entire length	
Mastricola Middle School access road	East	From Baboosic Lake Road to Bishop Street	
McElwain Street	East/West	From Baboosic Lake Road south for 105 feet	
McGaw Bridge Road	East	From Daniel Webster Highway south to a point opposite Oak Ridge Avenue	
McGaw Bridge Road	West	From Daniel Webster Highway south for 280 feet	
Naticook/Camp	Both	From Camp Sargent Road to	

<b>Name of Street</b>	<b>Side</b>	<b>Location</b>	<b>Action Date</b>
Sargent Road Connector		Naticook Road	
Naticook Road	Both	From the intersection of Camp Sargent Road to the intersection of Dirt Road	
Naticook Road/Camp Sargent Road	Both	From New England Telephone Company Pole No. 2450/2 (public service pole No. 25) to Drouin Way	
Sunset Drive	Both	From the end of Sunset Drive to 40' north of the pump station fence	Added by Town Council 12/7/2017



## TOWN OF MERRIMACK INTER-DEPARTMENT COMMUNICATION

DATE: February 13, 2020  
AT (OFFICE): Department of Public Works

**FROM:** Dawn B. Tuomala, PE, LLS, CWS  
Deputy Director/Town Engineer

**To:** Eileen Cabanel, Town Manager

**SUBJECT:** Revising Town Code 183 Vehicles and Traffic

It has come to our attention last year at this time that the student parking along Hadley Road is causing issues for snow plows, highway trucks, ambulances and all emergency vehicles. We have tried several avenues to resolve this issue but it is only becoming worse. The residents along Hadley Road have become very concerned about this issue.

We brought the issue before the Highway Safety Committee at their December 19, 2019 meeting for their review. Presently within the Code 183-36, under Hadley Road, no parking is permitted the south entrance of Hadley Road, on the south side of the street, for a distance of 400 feet. The Highway Safety Committee recommended that in addition to the language already there that we post all of Hadley Road for no parking during school hours 7:00 AM to 4:00 PM.

Should you have any questions please let me know,

Dawn

CC: Kyle Fox; Director  
File

**HADLEY ROAD  
AREA OF  
CONCERN**



Sources: Esri, HERE, Garmin, Intermap, increment P Corp., GEBCO, USGS, FAO, NPS, NRCAN, GeoBase, IGN, Swisstopo, Esri Japan, METI, Esri China (Hong Kong), (c) OpenStreetMap contributors, and the GIS User Community


## HADLEY ROAD PHOTOS (Dec 9, 2019)



1. Plow truck trying to maneuver through the south end of Hadley Road



2. East end of Hadley Road (Students still finding spots to park along road)

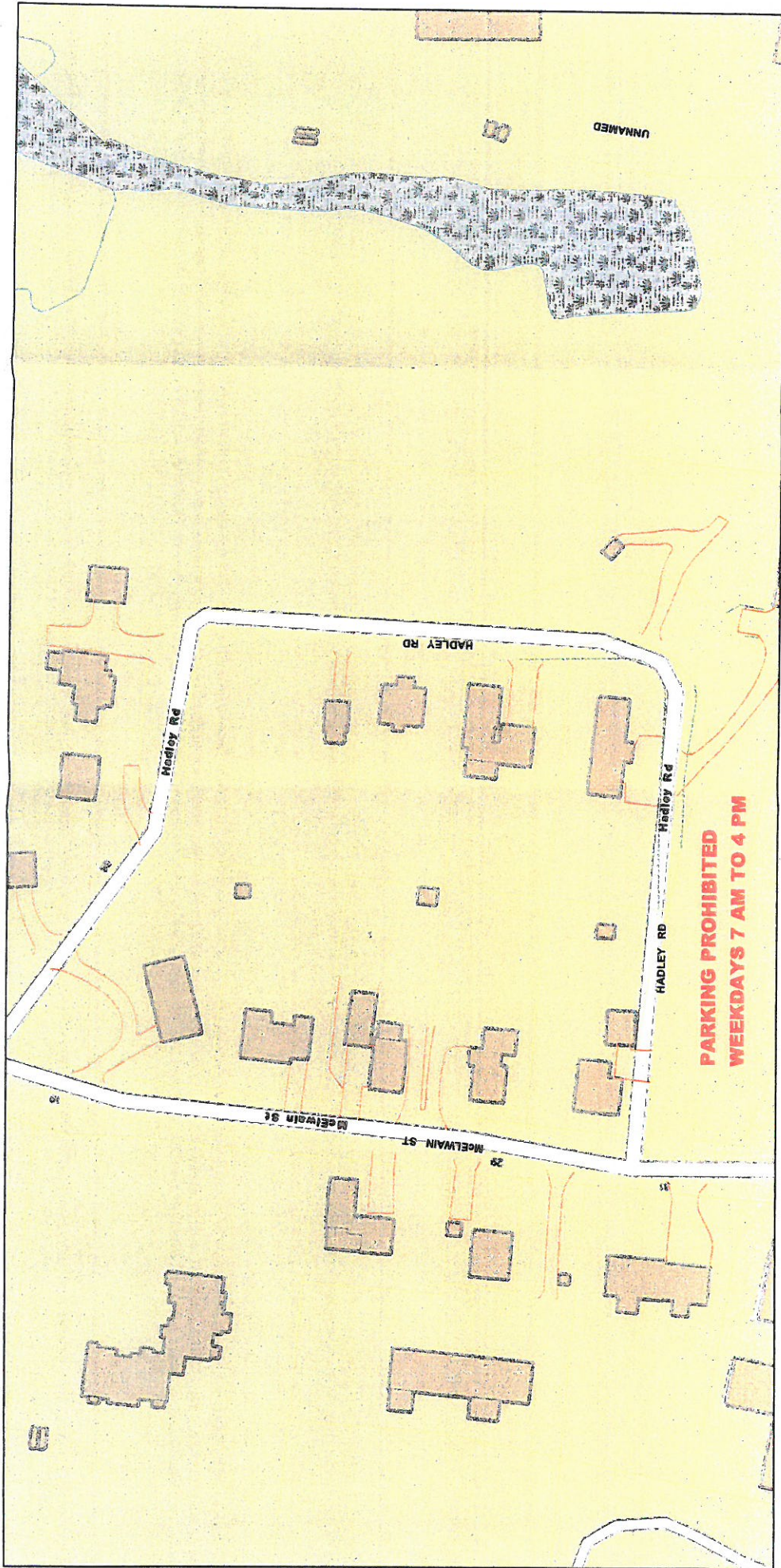


3. North side of Hadley Road




3. North side of Hadley Road

# HADLEY ROAD



January 24, 2019



Sources: Esri, HERE, Garmin, USGS, Intermap, INCREMENT P, NRCan, Esri Japan, METI, Esri China (Hong Kong), Esri Korea, Esri (Thailand), NGCC, © OpenStreetMap contributors, and the GIS User Community